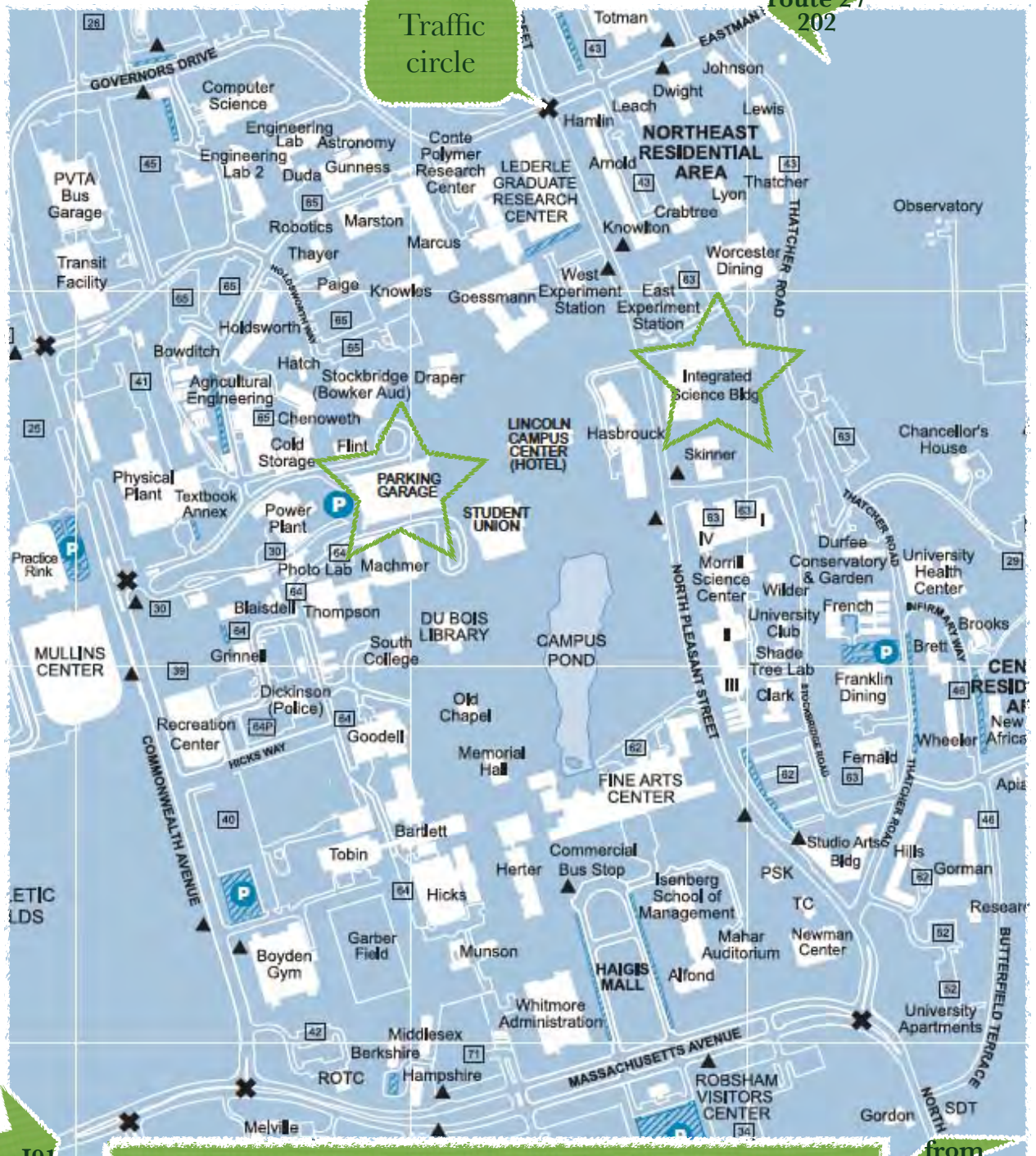


Parking for the 47th Workshop

from
route 2/202



from I91

from
Amherst/
I90

47th New England Complex Fluids Workshop June 3, 2011 • UMass Amherst

Parking is provided free of charge to all participants. Conference attendees should park in the campus parking garage. When you register at the meeting, we will give you a voucher that you will surrender when you exit the garage. You will pay nothing. Access (well-signed) to the parking garage is from the west side of campus, from Commonwealth Avenue onto Campus Center Way.

Directions to the 47th Workshop

Links to driving directions in Google maps:

From [Cambridge](#)

From [Waltham](#)

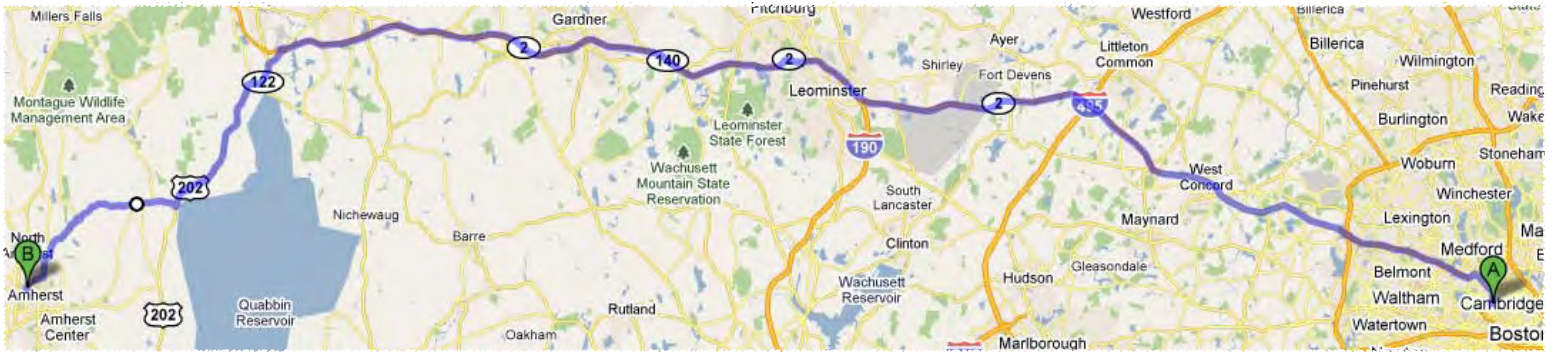
From [Storrs](#)

From [New Haven](#)

From [Providence](#)

For attendees who prefer provided maps to links for your smartphone, routes from different directions appear on the following two pages. Together these should provide sufficient directions for attendees from all other points.

Directions to the 47th Workshop



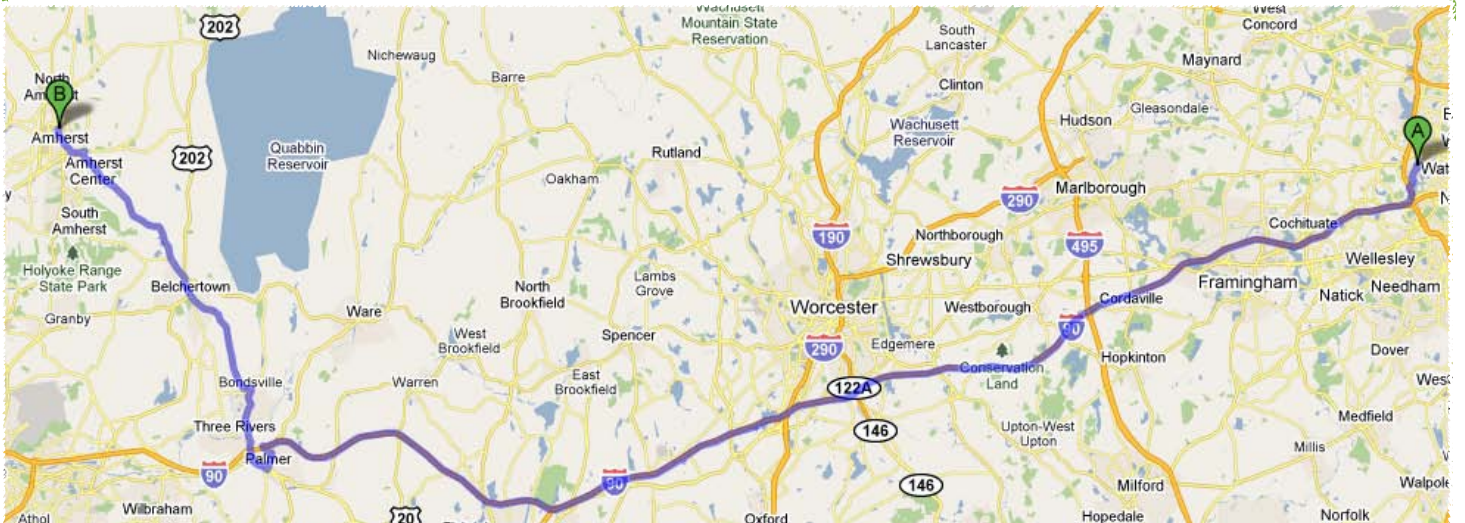
From Cambridge, it is faster and much nicer (and cheaper) to take route 2 and 202, versus I90.

1 h 55 min from Massachusetts Ave/Alewife Brook Parkway:

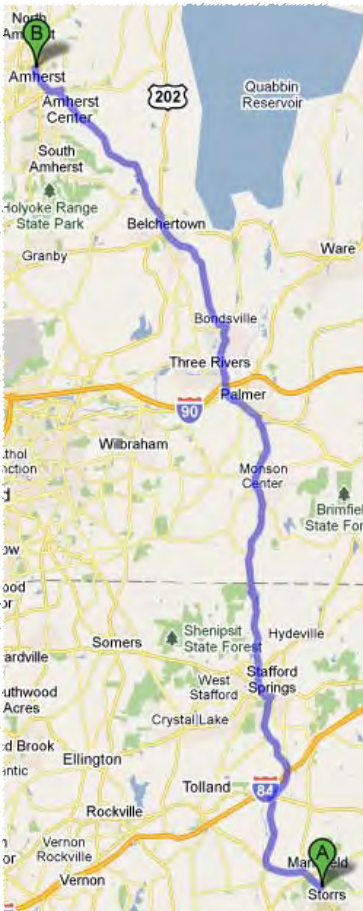
- Head northwest on Massachusetts Ave toward Mellen St, turn left onto Alewife Brook Pkwy 0.4 mi
- Take the 1st right onto MA-2 W (signs for Concord), 10.0 mi
- Turn left onto MA-2 W/Massachusetts 2A W/Concord Turnpike (signs for Littleton/Ayer), 4.5 mi
- At the traffic circle, take the 3rd exit onto MA-111 N/MA-2 W/Union Turnpike Continue to follow MA-111 N/MA-2 W, 2.5 mi
- Continue onto MA-2 W, 26.4 mi; this then becomes MA-140 N for 1.6 mi; then back into MA-2 W, 10.8 mi
- Continue onto US-202 S, 8.4 mi
- Take exit 16 to merge onto US-202 S/Daniel Shays Hwy toward Amherst/Belchertown, 10.5 mi
- Turn right onto Prescott Rd, 0.8 mi; Continue onto Leverett Rd, 3.4 mi; Continue onto Shutesbury Rd, 1.1 mi
- Turn left onto Cushman Rd, 1.8 mi; Continues onto E Leverett Rd, 0.3 mi, Bridge St 0.3 mi, Pine St 0.2 mi
- Turn left onto E Pleasant St, 1.0 mi; Turn right onto Eastman Ln, 0.6 mi
- At the traffic circle, take the 2nd exit onto Governors Dr; Continue onto Commonwealth Ave

From Waltham: 1 h 47 min. This route has tolls.

- From South St and the River Rd, merge onto I-90 W (partial toll road), 60.8 mi
- Take exit 8 toward MA-32/US-20/Palmer/Amherst Toll road, 0.7 mi
- Turn right onto MA-32 S/Thorndike St Continue to follow Thorndike St, 0.8 mi
- Turn right onto N Main St, 1.5 mi; Continue onto Sykes St 2.3 mi; Slight left onto S Main St, 0.7 mi
- Turn left onto Depot St, Continue onto MA-181 N/Franklin St Continue to follow MA-181 N, 5.4 mi
- Continue onto Main St, 0.9 mi; Turn left onto MA-9 W/Federal St Continue to follow MA-9 W, 8.0 mi
- Turn right onto S East St, 0.2 mi; Take 2nd left onto Main St, 0.6 mi; Turn right onto Triangle St, 0.6 mi
- Continue straight onto N Pleasant St, 0.2 mi; Continue onto Massachusetts Ave, 0.5 mi
- Turn right onto Commonwealth Ave 0.4 mi; Turn right onto Campus Center Way



Directions to the 47th Workshop

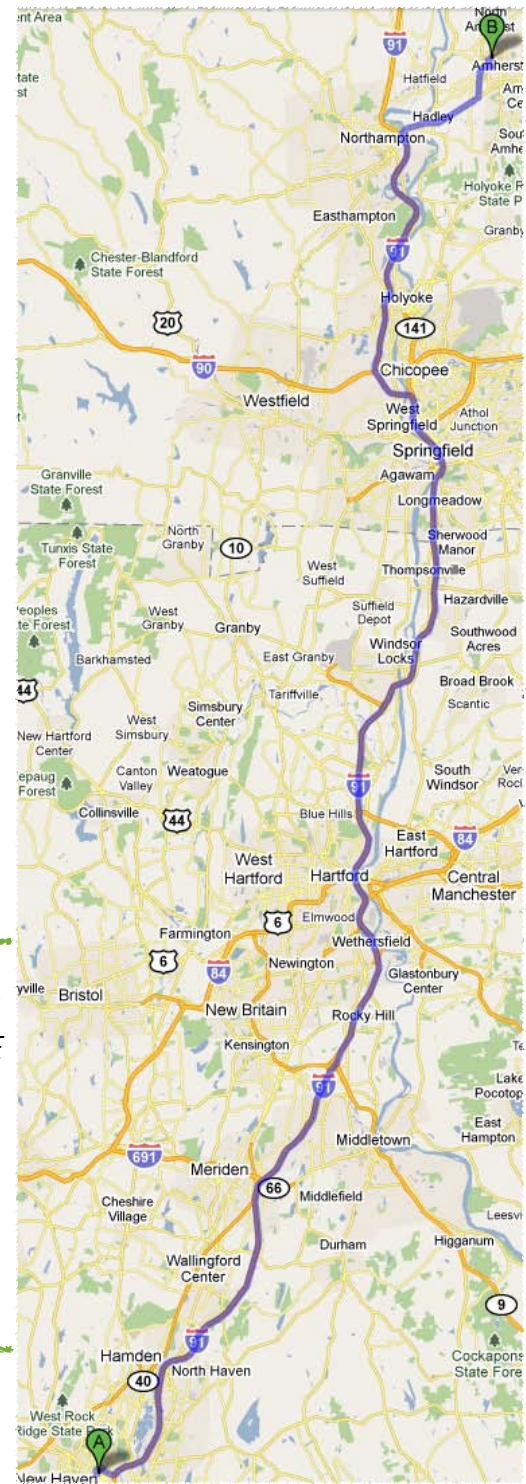


From Storrs: 1 h 19 min.

- Head northwest on CT-195 N/Storrs Rd toward Middle Turnpike, 3 mi
- Turn right onto CT-32 N/Stafford Rd Continue to follow CT-32 N, 9.1 mi
- At the traffic circle, take the 2nd exit onto Main St, 1 mi
- Slight right onto CT-32 N/Monson Rd, 5 mi
- Continue onto MA-32 N/Stafford Rd Continue to follow MA-32 N Entering Massachusetts, 5.2 mi
- Slight right onto MA-32 N/Main St Continue to follow MA-32 N, 3.5 mi
- Continue onto S Main St, 2.5 mi
- Continue onto Sykes St, 2.3 mi; Slight left onto S Main St, 0.7 mi
- Turn left onto Depot St, 0.3 mi
- Continue onto MA-181 N/Franklin St Continue to follow MA-181 N, 5.4 mi
- See last four directions from Waltham

From New Haven: 1 h 44 min.

- Take I-91 N toward Hartford Entering Massachusetts, 82.1 mi
- Take exit 19 to merge onto MA-9 E/Bridge St/State Route 9 E Continue to follow MA-9 E/State Route 9 E, 4.7 mi
- Turn left onto MA-116 N/Westgate Center Dr, 1.3 mi
- Take the exit toward Univ of Mass./Amherst, 0.3 mi
- Turn right onto N Hadley Rd, 0.2 mi
- Continue onto Massachusetts Ave, 0.1 mi
- Turn left onto Commonwealth Ave, 0.4 mi
- Turn right onto Campus Center Way/ parking garage on right



From Providence: 1 h 53 min.

- Head north on RI-146 N, 15.9 mi
- Continue onto MA-146 N/Worcester-Providence Turnpike, 17.9 mi
- Take ramp to US-20/I-90/Boston/Springfield, 0.5 mi; merge onto I-90 W (partial toll road), 31.5 mi
- Take exit 8 toward MA-32/US-20/Palmer/Amherst, 0.7 mi
- Follow last seven directions from Waltham

